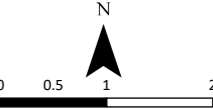
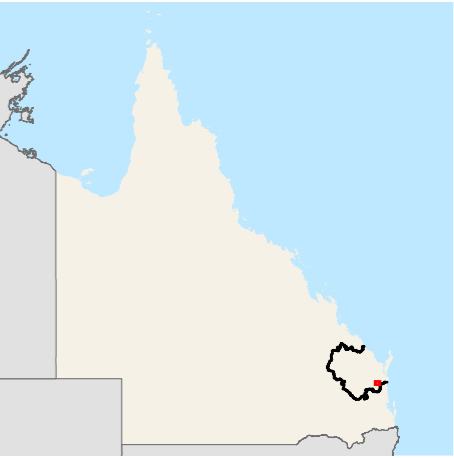
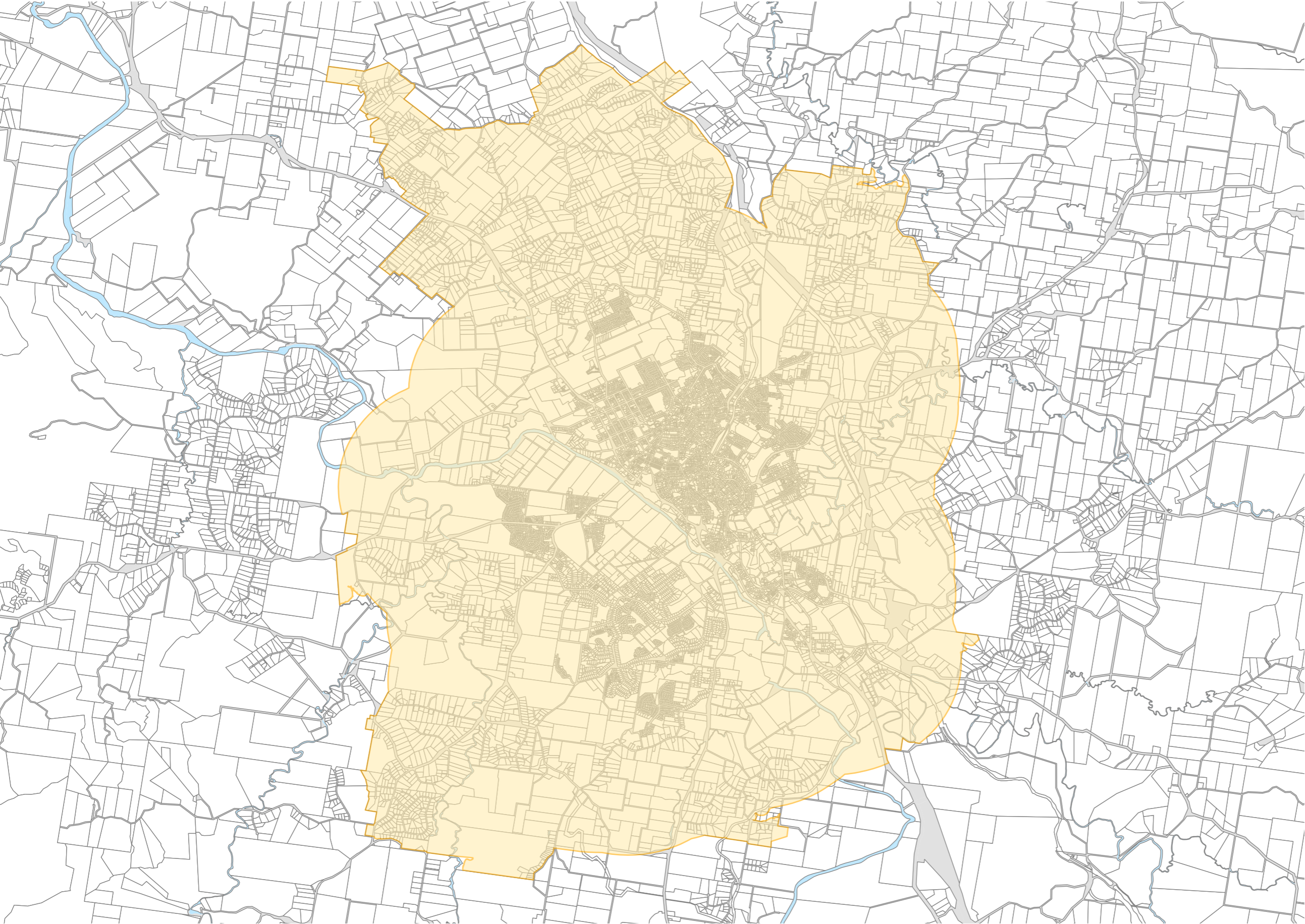


Wide Bay Burnett Region
Priority Living Areas
Gympie

DRAFT

- Legend
-  Priority Living Area



Map created at: **A3**

Coordinate system: GCS GDA 1994
Datum: GDA 1994
Map Units: Degree

Map produced by the Department of State Development,
Infrastructure, Local Government and Planning
Spatial Services Unit, 11/10/2021



Department of State Development, Infrastructure, Local Government and Planning

