



**FINAL DRAFT**

***Lismore City Council ~ Bush Fire Prone Land Map***


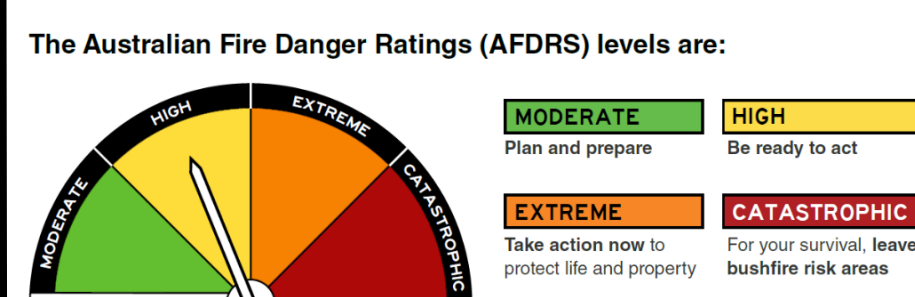


Data supplied by various Stakeholders under ANZLIC\* Guidelines.

The information contained herein has been provided in good faith. Effort has been made to ensure its accuracy and completeness.


The Stakeholders take no responsibility for errors or omissions nor any loss or damage that may result from the use of this information.

\*Australia New Zealand Land Information Council.





Data Dictionary			
Theme	Source	Date	Copyright
Property Information	NSW Spatial Services	2025	© Crown NSW
Local Government Boundary	NSW Spatial Services	2025	© Crown NSW
Bush Fire Prone Vegetation	NSW RFS / Council	2025	
Bush Fire Prone Buffer	NSW RFS	2025	© RFS NSW 2025


**Legend**


 Lismore LGA

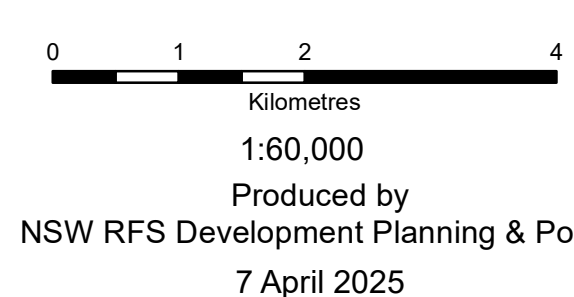
**Category**

 Vegetation Category 1

 Vegetation Category 2

 Vegetation Category 3

 Vegetation Buffer



**PREPARE. ACT. SURVIVE.**

