








PLAN 0 25 50 75 100m



LEGEND

-  PROPOSED PEDESTRIAN SHARED PATHWAY WITH INTERPRETIVE TRAMLINE PATTERN
-  PROPOSED OBSERVATION AND SEATING AREA INCORPORATING INTERPRETIVE SIGNAGE
-  EXISTING VEGETATION TO BE RETAINED
-  NEW LIGHT POLE WITH OUTREACH TO PROVIDE LIGHTING TO PATHWAY



EXISTING SEAWALL AND TRAMWAY CONDITION

NEW SEAWALL & PAVEMENT TREATMENT