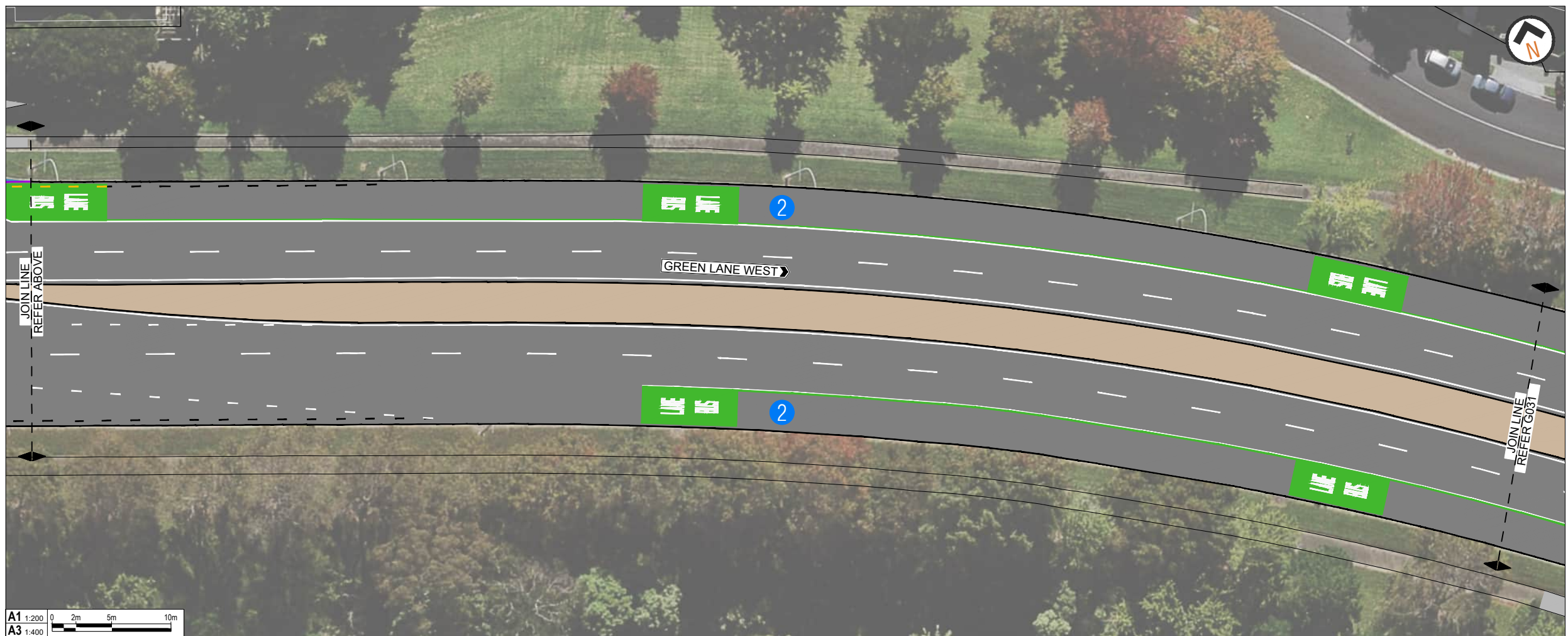
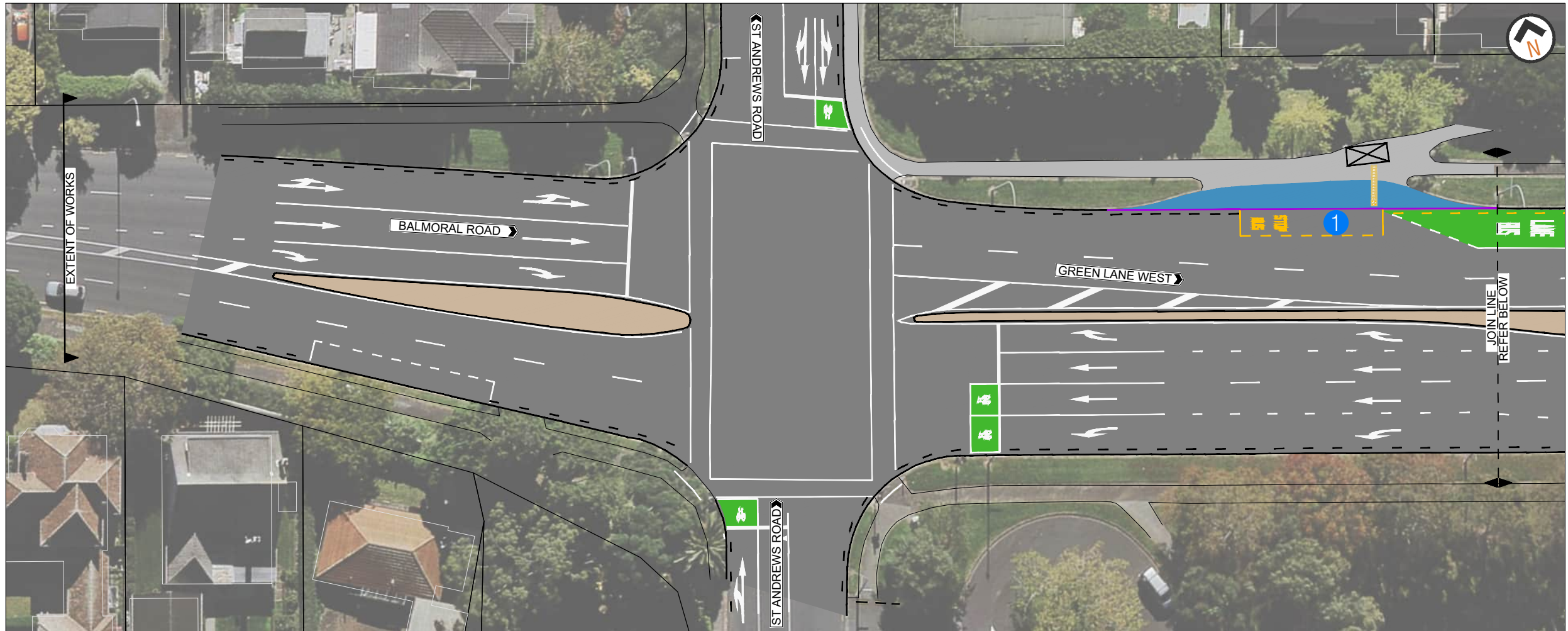




AUCKLAND TRANSPORT
GREEN LANE WEST IMPROVEMENTS
OVERALL LAYOUT PLAN

Status Stamp			
PUBLIC ENGAGEMENT			
Date Stamp			
17/10/2025			
A1	1:250	A3	1:500
Drawing No.			Rev.
2024-AT-015-06_G000			A

ORIGINAL SIZE A1
0 10 20 30 40 50 60 70 80 90 100 150 200m
DO NOT SCALE - IF IN DOUBT, ASK



- KEY
- 1 KERB BUILDOUT AND INSTALL IN-LANE BUS STOP
 - 2 BUS LANE OPERATING HOURS MON - FRI 7 AM TO 10 AM AND 3 PM TO 6 PM
 - 3 T2 EASTBOUND LANE OPERATING HOURS MON - FRI 7 AM TO 10 AM
 - 4 T2 WESTBOUND LANE OPERATING HOURS MON - FRI 3 PM TO 6 PM
 - 5 ON-ROAD CYCLE LANE WIDENED
 - 6 NEW SHARED PATH
 - 7 NEW PAIRED CROSSING
 - 8 NEW CYCLE RAMP
 - 9 NEW SIGNALISED PEDESTRIAN CROSSING TO REPLACE EXISTING REFUGE CROSSING
 - 10 REALIGNED PRAM CROSSING
 - 11 SIGNALISED PAIRED PEDESTRIAN AND CYCLE CROSSING
 - 12 REMOVED PEDESTRIAN REFUGE CROSSING

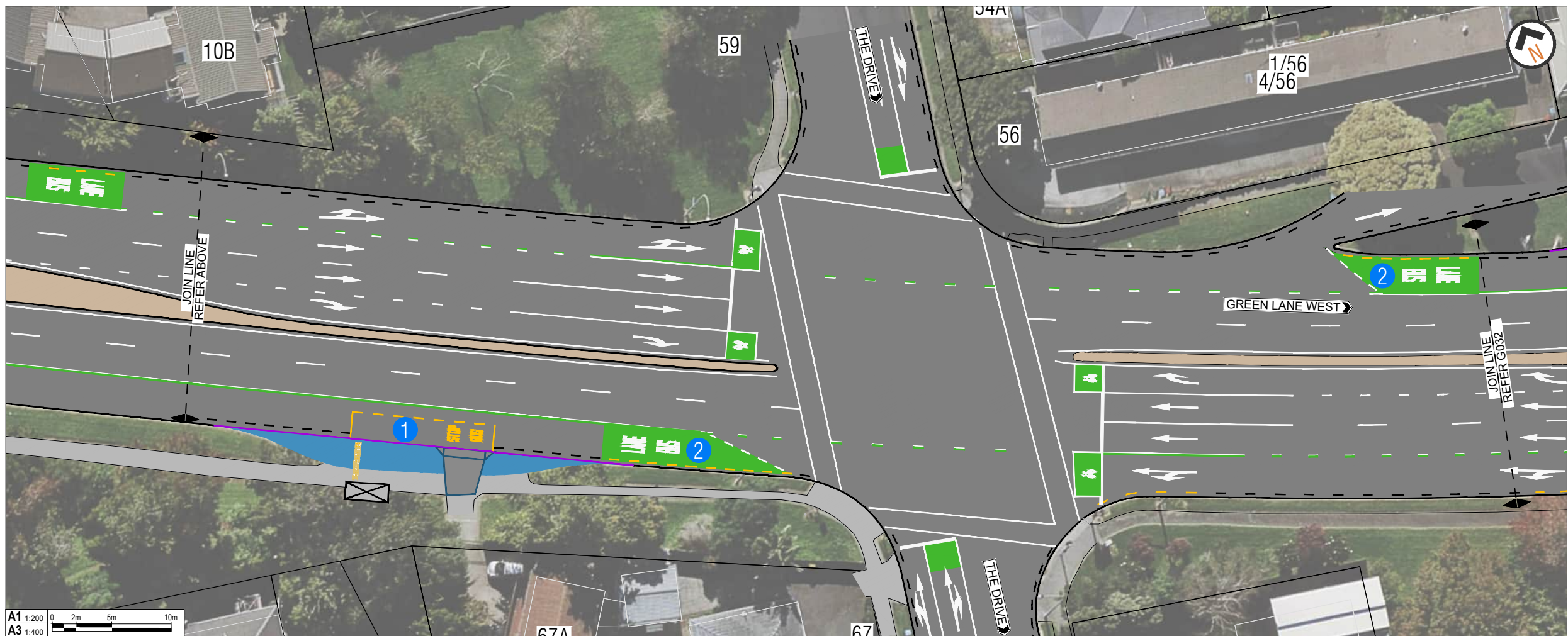
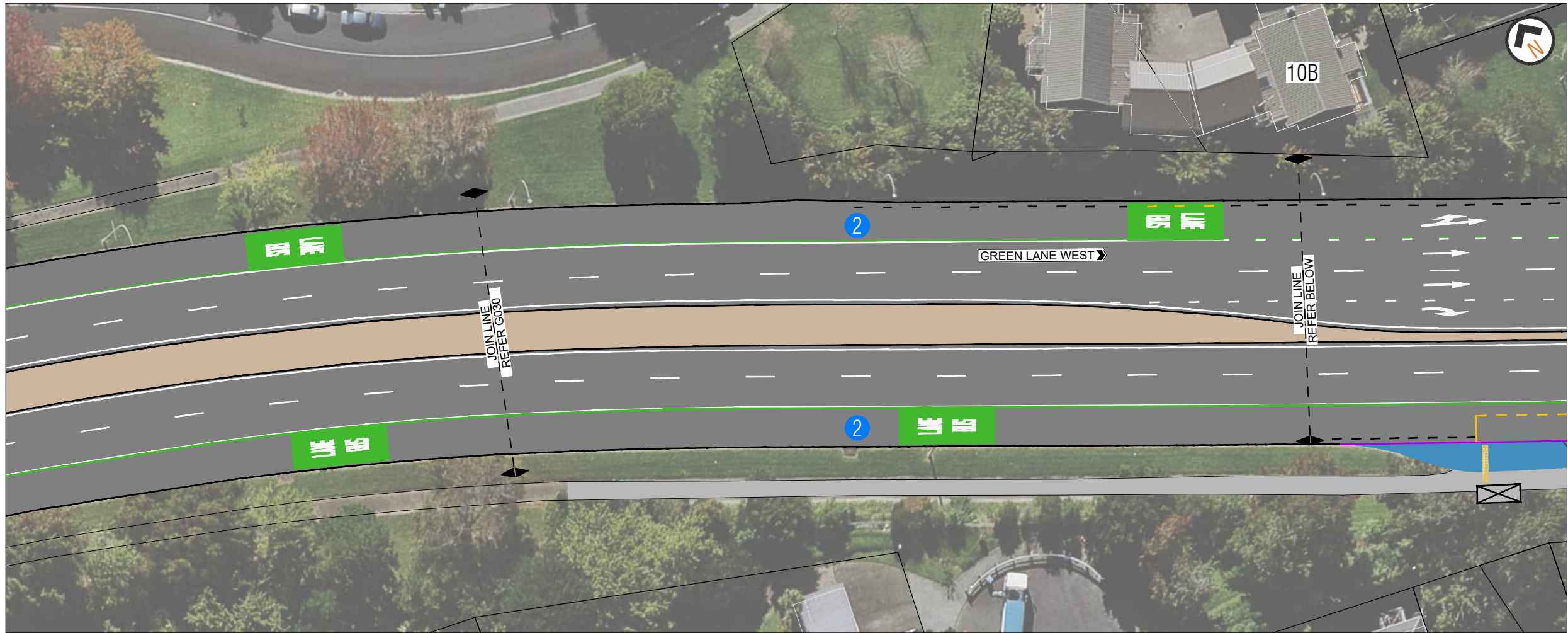
- LEGEND
- ROAD MARKING
 - EXISTING NO STOPPING LINES
 - NEW NO STOPPING LINES
 - NEW KERBLINE
 - RELOCATED BUS STOP
 - EXISTING BUS SHELTER
 - NEW BUS LANE
 - NEW TRANSIT LANE
 - NEW CYCLE LANE
 - NEW / RECONSTRUCT FOOTPATH / SHARED PATH
 - EXISTING FOOTPATH
 - NEW PRAM CROSSING
 - NEW / REINSTATE VEHICLE CROSSING
 - WARNING TACTILE PAVERS
 - DIRECTIONAL TACTILE PAVERS



AUCKLAND TRANSPORT
GREEN LANE WEST IMPROVEMENTS
SHEET 1 OF 10

Status Stamp	PUBLIC ENGAGEMENT		
Date Stamp	17/10/2025		
A1 Scale	1:250	A3 Scale	1:500
Drawing No.	2024-AT-015-06_G030		Rev. A

ORIGINAL SIZE A1
0 10 20 30 40 50 60 70 80 90 100 150 200m
DO NOT SCALE - IF IN DOUBT, ASK



- KEY**
- 1 KERB BUILDOUT AND INSTALL IN-LANE BUS STOP
 - 2 BUS LANE OPERATING HOURS MON - FRI 7 AM TO 10 AM AND 3 PM TO 6 PM
 - 3 T2 EASTBOUND LANE OPERATING HOURS MON - FRI 7 AM TO 10 AM
 - 4 T2 WESTBOUND LANE OPERATING HOURS MON - FRI 3 PM TO 6 PM
 - 5 ON-ROAD CYCLE LANE WIDENED
 - 6 NEW SHARED PATH
 - 7 NEW PAIRED CROSSING
 - 8 NEW CYCLE RAMP
 - 9 NEW SIGNALISED PEDESTRIAN CROSSING TO REPLACE EXISTING REFUGE CROSSING
 - 10 REALIGNED PRAM CROSSING
 - 11 SIGNALISED PAIRED PEDESTRIAN AND CYCLE CROSSING
 - 12 REMOVED PEDESTRIAN REFUGE CROSSING

- LEGEND**
- ROAD MARKING
 - EXISTING NO STOPPING LINES
 - NEW NO STOPPING LINES
 - NEW KERBLINE
 - RELOCATED BUS STOP
 - EXISTING BUS SHELTER
 - NEW BUS LANE
 - NEW TRANSIT LANE
 - NEW CYCLE LANE
 - NEW / RECONSTRUCT FOOTPATH / SHARED PATH
 - EXISTING FOOTPATH
 - NEW PRAM CROSSING
 - NEW / REINSTATE VEHICLE CROSSING
 - WARNING TACTILE PAVERS
 - DIRECTIONAL TACTILE PAVERS



AUCKLAND TRANSPORT
GREEN LANE WEST IMPROVEMENTS
SHEET 2 OF 10

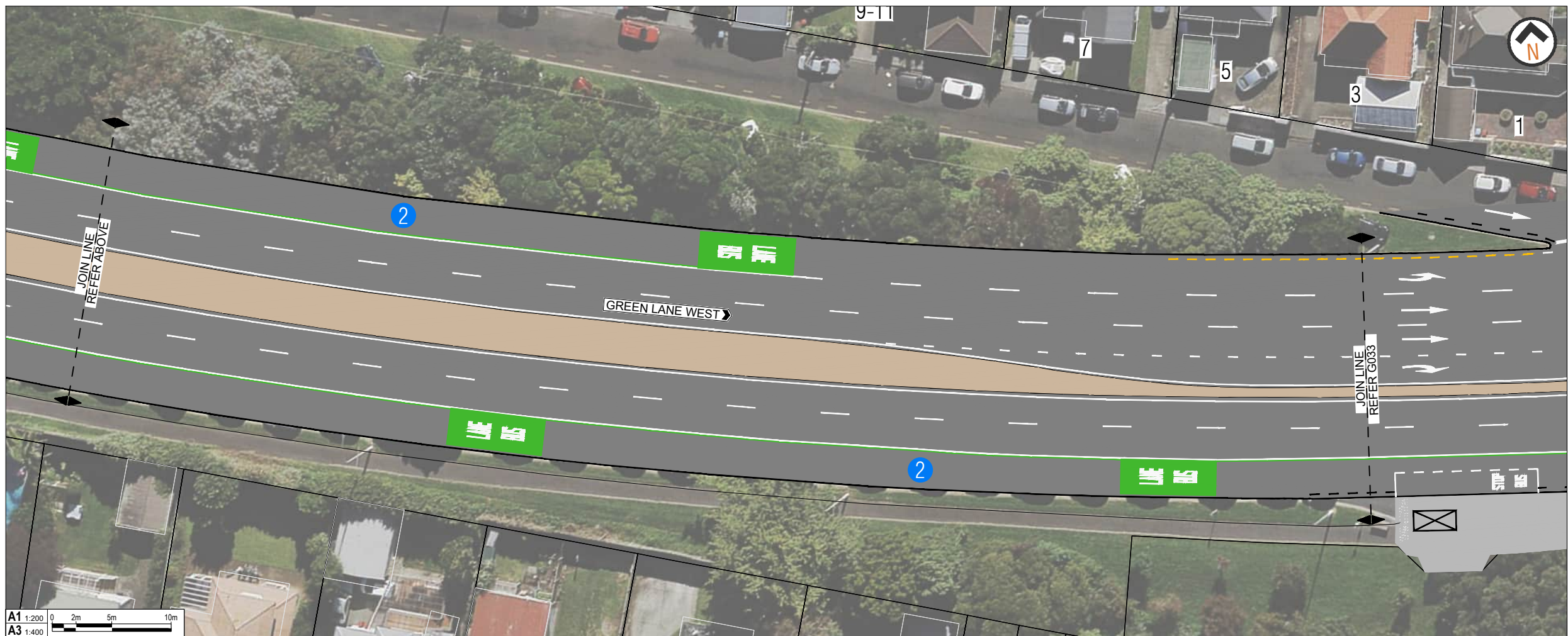
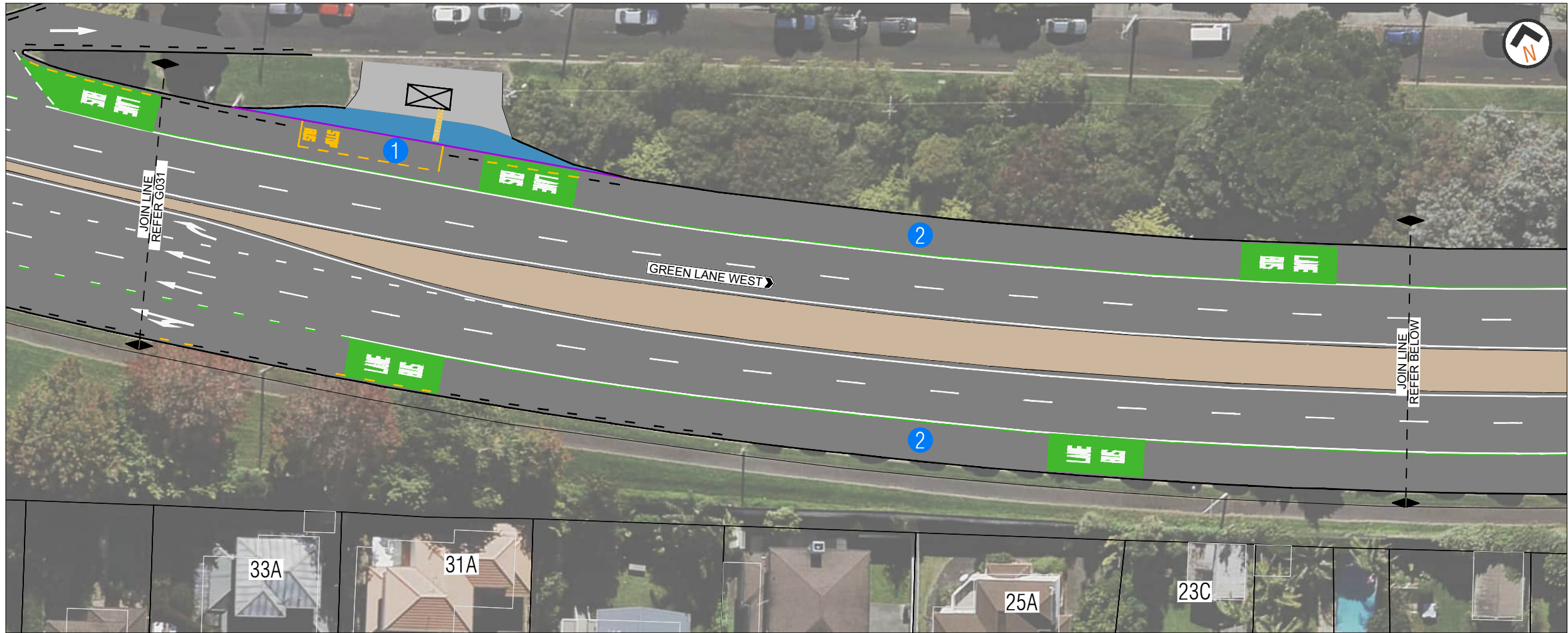
Status
Stamp PUBLIC ENGAGEMENT

Date
Stamp 17/10/2025

A1 Scale 1:250 A3 Scale 1:500

Drawing No. 2024-AT-015-06_G031 Rev. A

ORIGINAL SIZE A1
DO NOT SCALE - IF IN DOUBT, ASK



- KEY**
- 1 KERB BUILDOUT AND INSTALL IN-LANE BUS STOP
 - 2 BUS LANE OPERATING HOURS MON - FRI 7 AM TO 10 AM AND 3 PM TO 6 PM
 - 3 T2 EASTBOUND LANE OPERATING HOURS MON - FRI 7 AM TO 10 AM
 - 4 T2 WESTBOUND LANE OPERATING HOURS MON - FRI 3 PM TO 6 PM
 - 5 ON-ROAD CYCLE LANE WIDENED
 - 6 NEW SHARED PATH
 - 7 NEW PAIRED CROSSING
 - 8 NEW CYCLE RAMP
 - 9 NEW SIGNALISED PEDESTRIAN CROSSING TO REPLACE EXISTING REFUGE CROSSING
 - 10 REALIGNED PRAM CROSSING
 - 11 SIGNALISED PAIRED PEDESTRIAN AND CYCLE CROSSING
 - 12 REMOVED PEDESTRIAN REFUGE CROSSING

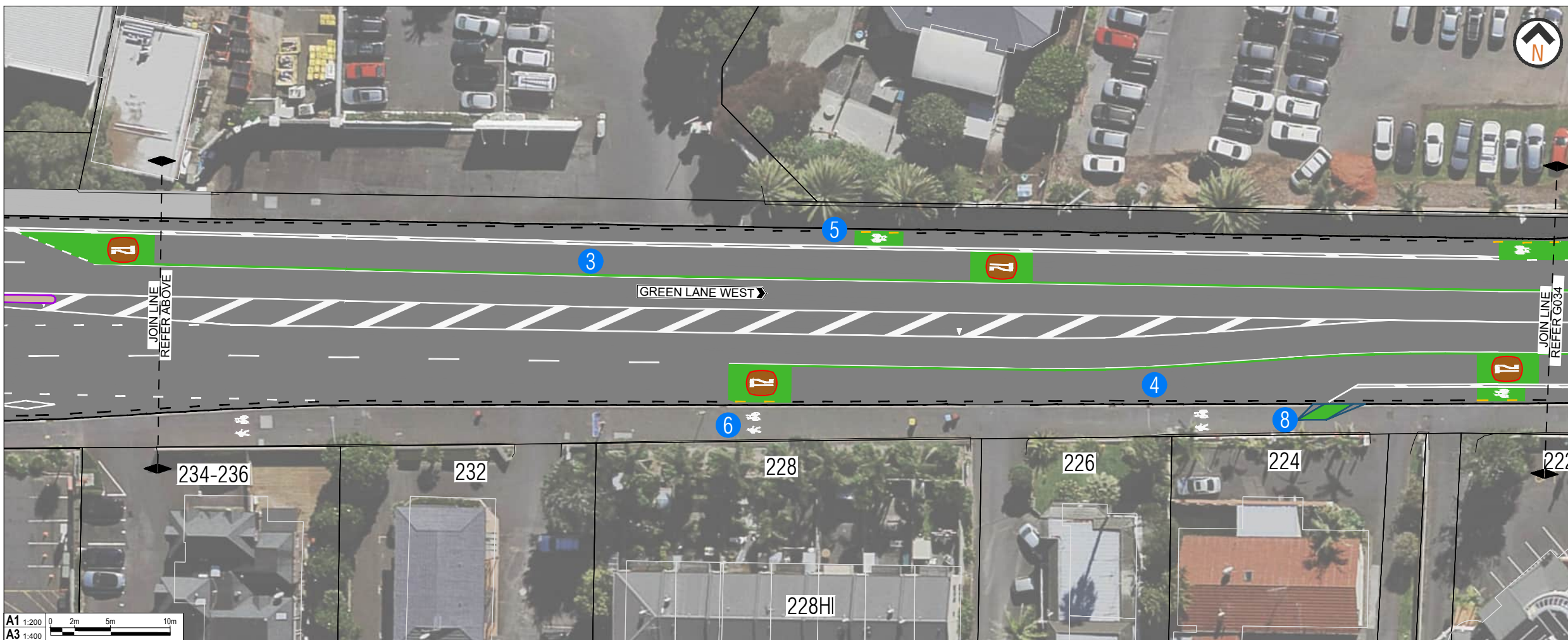
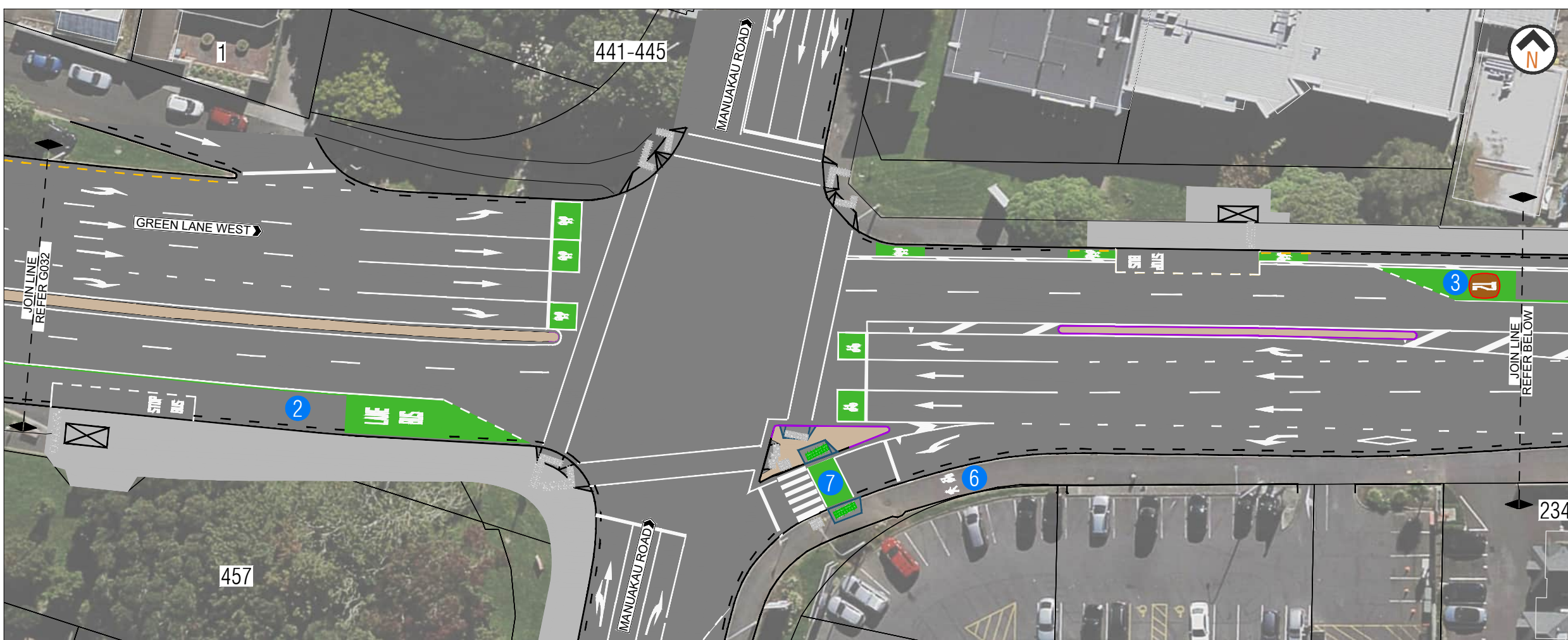
- LEGEND**
- ROAD MARKING
 - EXISTING NO STOPPING LINES
 - NEW NO STOPPING LINES
 - NEW KERBLINE
 - RELOCATED BUS STOP
 - EXISTING BUS SHELTER
 - NEW BUS LANE
 - NEW TRANSIT LANE
 - NEW CYCLE LANE
 - NEW / RECONSTRUCT FOOTPATH / SHARED PATH
 - EXISTING FOOTPATH
 - NEW PRAM CROSSING
 - NEW / REINSTATE VEHICLE CROSSING
 - WARNING TACTILE PAVERS
 - DIRECTIONAL TACTILE PAVERS



AUCKLAND TRANSPORT
GREEN LANE WEST IMPROVEMENTS
SHEET 3 OF 10

Status Stamp	PUBLIC ENGAGEMENT		
Date Stamp	17/10/2025		
A1 Scale	1:250	A3 Scale	1:500
Drawing No.	2024-AT-015-06_G032		Rev. A

ORIGINAL SIZE A1
DO NOT SCALE - IF IN DOUBT, ASK



- KEY**
- 1 KERB BUILDOUT AND INSTALL IN-LANE BUS STOP
 - 2 BUS LANE OPERATING HOURS MON - FRI 7 AM TO 10 AM AND 3 PM TO 6 PM
 - 3 T2 EASTBOUND LANE OPERATING HOURS MON - FRI 7 AM TO 10 AM
 - 4 T2 WESTBOUND LANE OPERATING HOURS MON - FRI 3 PM TO 6 PM
 - 5 ON-ROAD CYCLE LANE WIDENED
 - 6 NEW SHARED PATH
 - 7 NEW PAIRED CROSSING
 - 8 NEW CYCLE RAMP
 - 9 NEW SIGNALISED PEDESTRIAN CROSSING TO REPLACE EXISTING REFUGE CROSSING
 - 10 REALIGNED PRAM CROSSING
 - 11 SIGNALISED PAIRED PEDESTRIAN AND CYCLE CROSSING
 - 12 REMOVED PEDESTRIAN REFUGE CROSSING

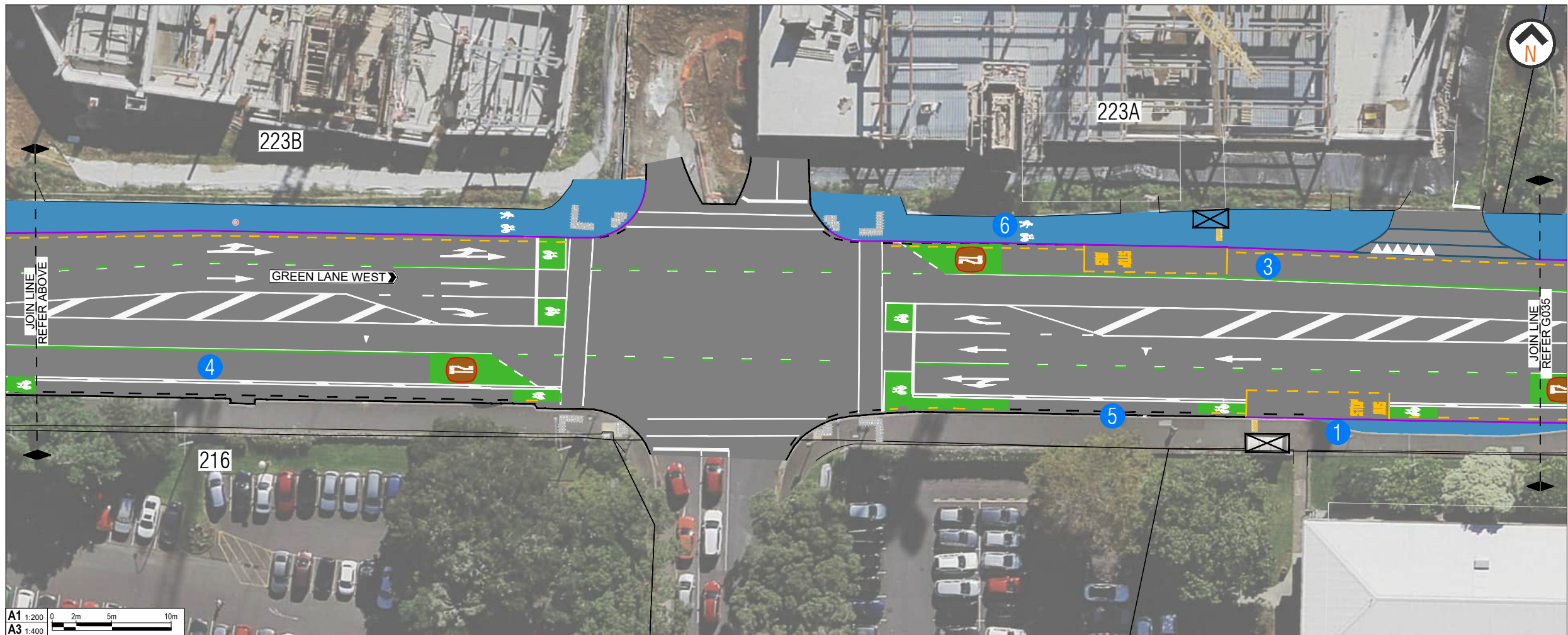
- LEGEND**
- ROAD MARKING
 - EXISTING NO STOPPING LINES
 - NEW NO STOPPING LINES
 - NEW KERBLINE
 - RELOCATED BUS STOP
 - EXISTING BUS SHELTER
 - NEW BUS LANE
 - NEW TRANSIT LANE
 - NEW CYCLE LANE
 - NEW / RECONSTRUCT FOOTPATH / SHARED PATH
 - EXISTING FOOTPATH
 - NEW PRAM CROSSING
 - NEW / REINSTATE VEHICLE CROSSING
 - WARNING TACTILE PAVERS
 - DIRECTIONAL TACTILE PAVERS



AUCKLAND TRANSPORT
GREEN LANE WEST IMPROVEMENTS
SHEET 4 OF 10

Status Stamp	PUBLIC ENGAGEMENT		
Date Stamp	17/10/2025		
A1 Scale	1:250	A3 Scale	1:500
Drawing No.	2024-AT-015-06_G033		Rev. A

ORIGINAL SIZE A1
0 10 20 30 40 50 60 70 80 90 100 150 200mm
DO NOT SCALE - IF IN DOUBT, ASK



A1 1:200
A3 1:400
0 2m 5m 10m

- KEY**
- 1 KERB BUILDOUT AND INSTALL IN-LANE BUS STOP
 - 2 BUS LANE OPERATING HOURS MON - FRI 7 AM TO 10 AM AND 3 PM TO 6 PM
 - 3 T2 EASTBOUND LANE OPERATING HOURS MON - FRI 7 AM TO 10 AM
 - 4 T2 WESTBOUND LANE OPERATING HOURS MON - FRI 3 PM TO 6 PM
 - 5 ON-ROAD CYCLE LANE WIDENED
 - 6 NEW SHARED PATH
 - 7 NEW PAIRED CROSSING
 - 8 NEW CYCLE RAMP
 - 9 NEW SIGNALISED PEDESTRIAN CROSSING TO REPLACE EXISTING REFUGE CROSSING
 - 10 REALIGNED PRAM CROSSING
 - 11 SIGNALISED PAIRED PEDESTRIAN AND CYCLE CROSSING
 - 12 REMOVED PEDESTRIAN REFUGE CROSSING

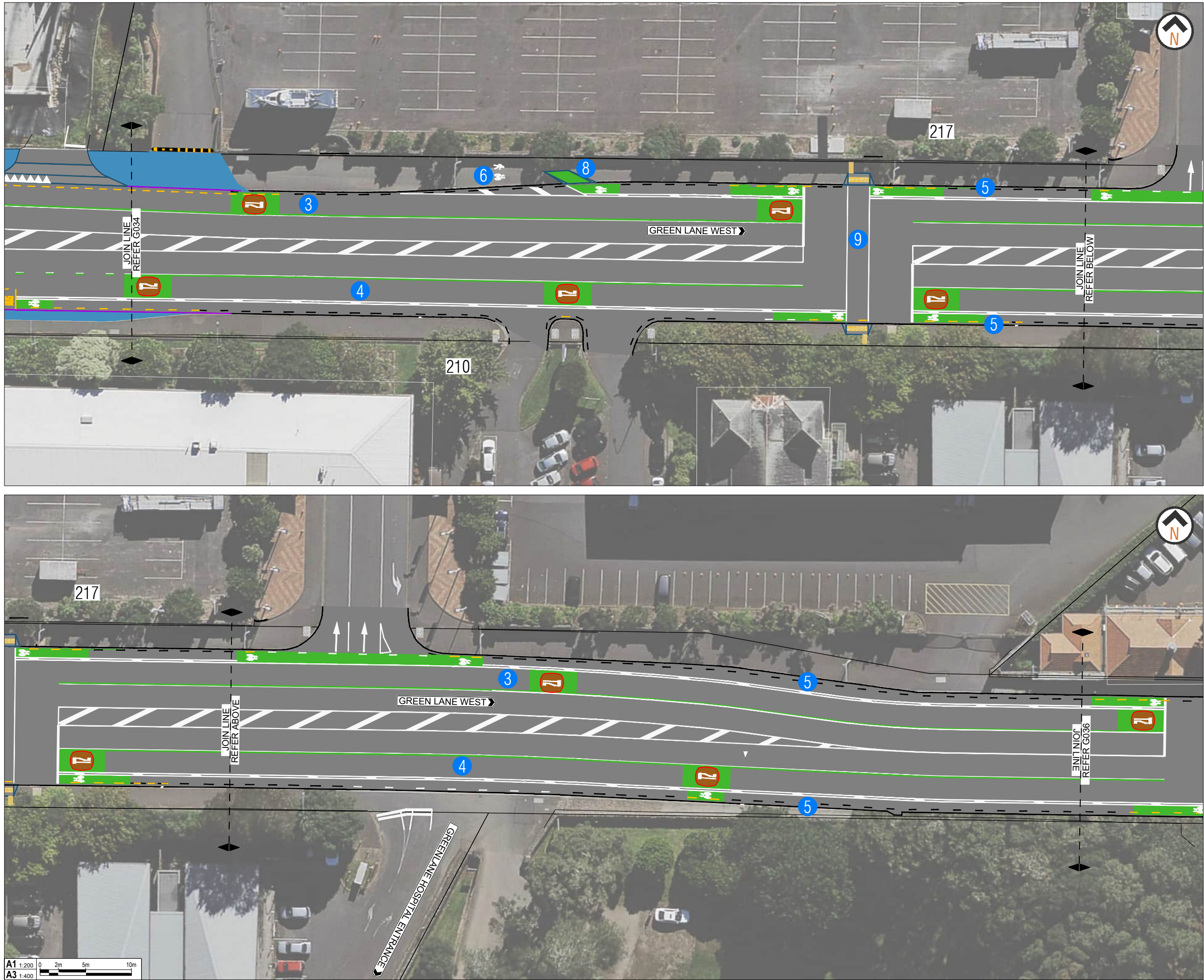
- LEGEND**
- ROAD MARKING
 - EXISTING NO STOPPING LINES
 - NEW NO STOPPING LINES
 - NEW KERBLINE
 - RELOCATED BUS STOP
 - EXISTING BUS SHELTER
 - NEW BUS LANE
 - NEW TRANSIT LANE
 - NEW CYCLE LANE
 - NEW / RECONSTRUCT FOOTPATH / SHARED PATH
 - EXISTING FOOTPATH
 - NEW PRAM CROSSING
 - NEW / REINSTATE VEHICLE CROSSING
 - WARNING TACTILE PAVERS
 - DIRECTIONAL TACTILE PAVERS



AUCKLAND TRANSPORT
GREEN LANE WEST IMPROVEMENTS
SHEET 5 OF 10

Status Stamp	PUBLIC ENGAGEMENT		
Date Stamp	17/10/2025		
A1 Scale	1:250	A3 Scale	1:500
Drawing No.	2024-AT-015-06_G034		Rev. A

ORIGINAL SIZE A1
DO NOT SCALE - IF IN DOUBT, ASK



A1 1:200
A3 1:400

- KEY**
- 1 KERB BUILDOUT AND INSTALL IN-LANE BUS STOP
 - 2 BUS LANE OPERATING HOURS MON - FRI 7 AM TO 10 AM AND 3 PM TO 6 PM
 - 3 T2 EASTBOUND LANE OPERATING HOURS MON - FRI 7 AM TO 10 AM
 - 4 T2 WESTBOUND LANE OPERATING HOURS MON - FRI 3 PM TO 6 PM
 - 5 ON-ROAD CYCLE LANE WIDENED
 - 6 NEW SHARED PATH
 - 7 NEW PAIRED CROSSING
 - 8 NEW CYCLE RAMP
 - 9 NEW SIGNALISED PEDESTRIAN CROSSING TO REPLACE EXISTING REFUGE CROSSING
 - 10 REALIGNED PRAM CROSSING
 - 11 SIGNALISED PAIRED PEDESTRIAN AND CYCLE CROSSING
 - 12 REMOVED PEDESTRIAN REFUGE CROSSING

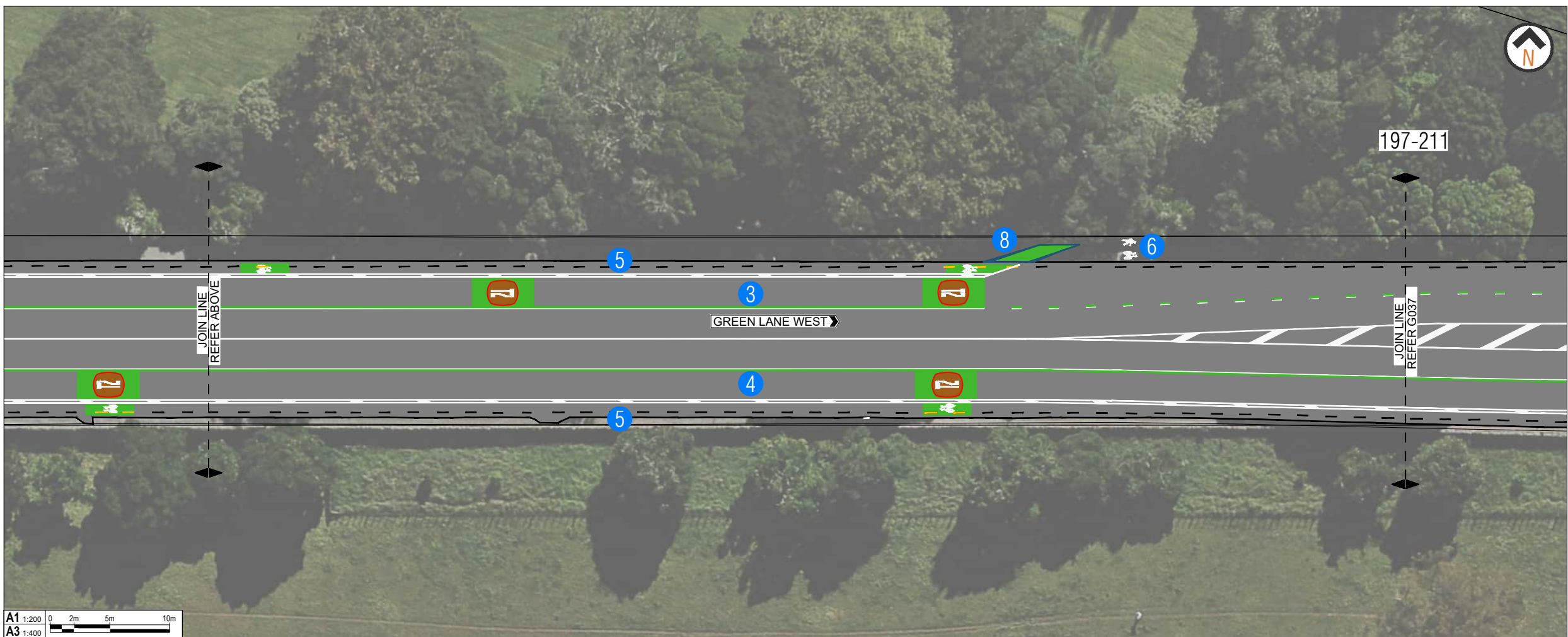
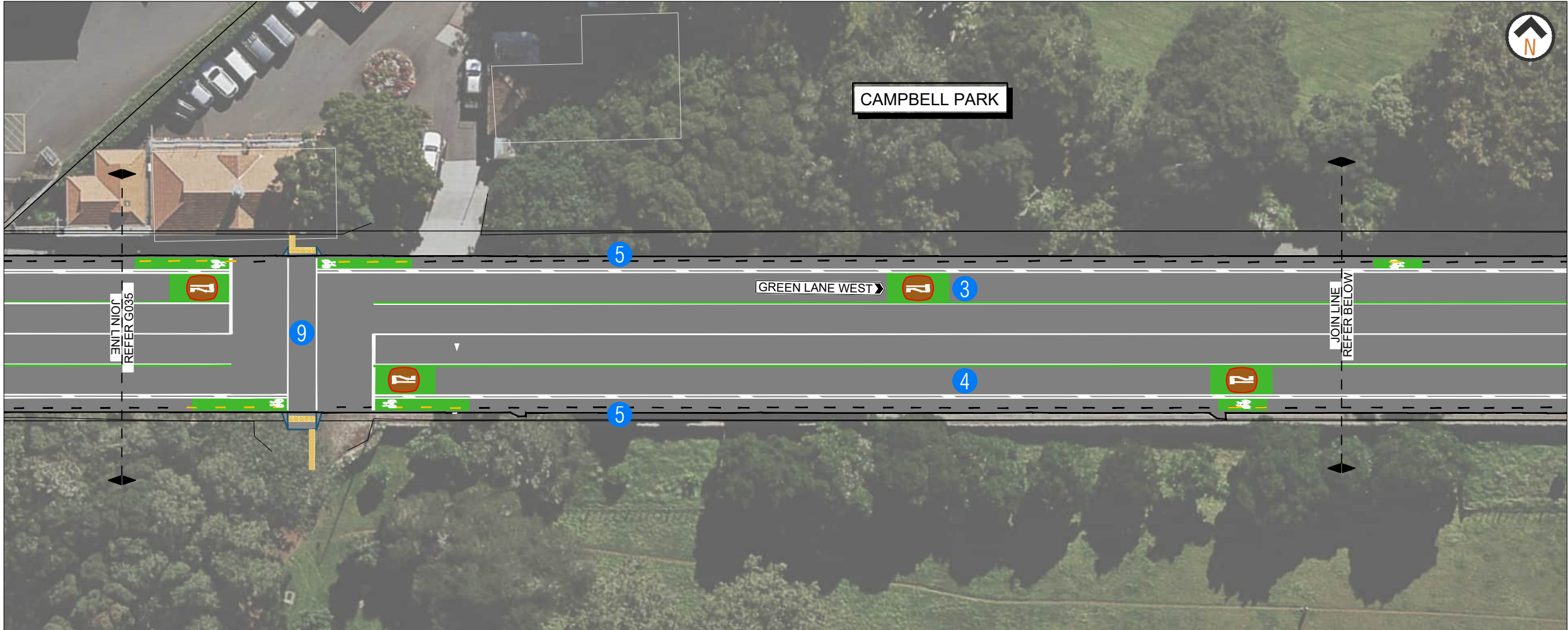
- LEGEND**
- ROAD MARKING
 - EXISTING NO STOPPING LINES
 - NEW NO STOPPING LINES
 - NEW KERBLINE
 - RELOCATED BUS STOP
 - EXISTING BUS SHELTER
 - NEW BUS LANE
 - NEW TRANSIT LANE
 - NEW CYCLE LANE
 - NEW / RECONSTRUCT FOOTPATH / SHARED PATH
 - EXISTING FOOTPATH
 - NEW PRAM CROSSING
 - NEW / REINSTATE VEHICLE CROSSING
 - WARNING TACTILE PAVERS
 - DIRECTIONAL TACTILE PAVERS



AUCKLAND TRANSPORT
GREEN LANE WEST IMPROVEMENTS
SHEET 6 OF 10

Status Stamp	PUBLIC ENGAGEMENT		
Date Stamp	17/10/2025		
A1 Scale	1:250	A3 Scale	1:500
Drawing No.	2024-AT-015-06_G035		Rev. A

ORIGINAL SIZE A1
DO NOT SCALE - IF IN DOUBT, ASK



- KEY**
- 1 KERB BUILDOUT AND INSTALL IN-LANE BUS STOP
 - 2 BUS LANE OPERATING HOURS MON - FRI 7 AM TO 10 AM AND 3 PM TO 6 PM
 - 3 T2 EASTBOUND LANE OPERATING HOURS MON - FRI 7 AM TO 10 AM
 - 4 T2 WESTBOUND LANE OPERATING HOURS MON - FRI 3 PM TO 6 PM
 - 5 ON-ROAD CYCLE LANE WIDENED
 - 6 NEW SHARED PATH
 - 7 NEW PAIRED CROSSING
 - 8 NEW CYCLE RAMP
 - 9 NEW SIGNALISED PEDESTRIAN CROSSING TO REPLACE EXISTING REFUGE CROSSING
 - 10 REALIGNED PRAM CROSSING
 - 11 SIGNALISED PAIRED PEDESTRIAN AND CYCLE CROSSING
 - 12 REMOVED PEDESTRIAN REFUGE CROSSING

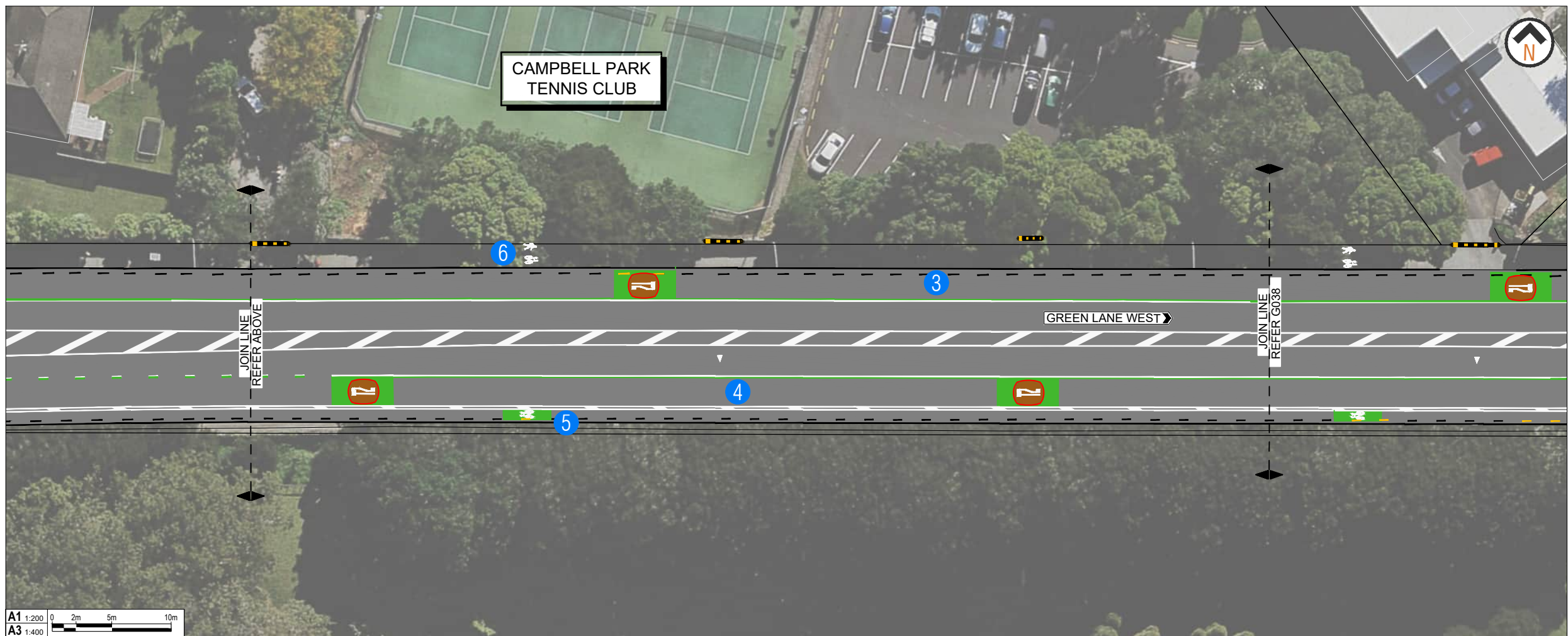
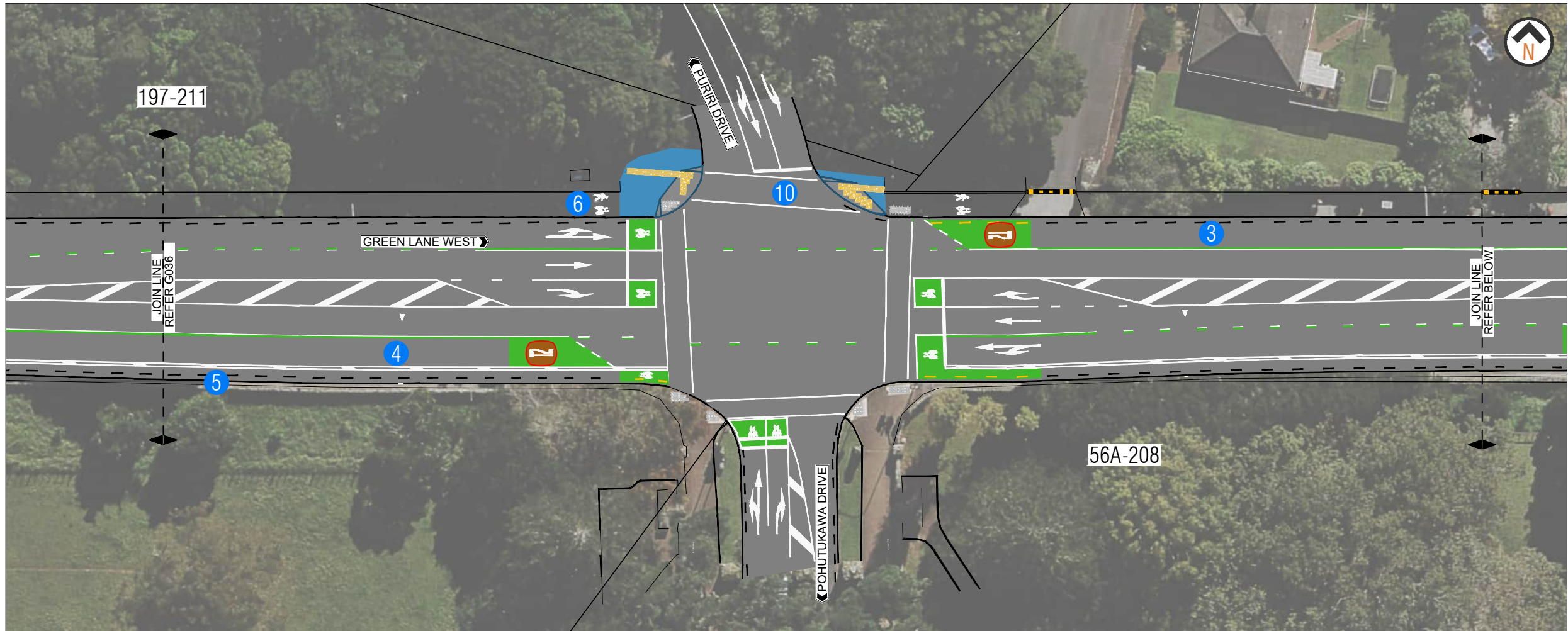
- LEGEND**
- ROAD MARKING
 - EXISTING NO STOPPING LINES
 - NEW NO STOPPING LINES
 - NEW KERBLINE
 - RELOCATED BUS STOP
 - EXISTING BUS SHELTER
 - NEW BUS LANE
 - NEW TRANSIT LANE
 - NEW CYCLE LANE
 - NEW / RECONSTRUCT FOOTPATH / SHARED PATH
 - EXISTING FOOTPATH
 - NEW PRAM CROSSING
 - NEW / REINSTATE VEHICLE CROSSING
 - WARNING TACTILE PAVERS
 - DIRECTIONAL TACTILE PAVERS



AUCKLAND TRANSPORT
GREEN LANE WEST IMPROVEMENTS
SHEET 7 OF 10

Status Stamp	PUBLIC ENGAGEMENT		
Date Stamp	17/10/2025		
A1 Scale	1:250	A3 Scale	1:500
Drawing No.	2024-AT-015-06_G036		Rev. A

ORIGINAL SIZE A1
DO NOT SCALE - IF IN DOUBT, ASK



A1 1:200
A3 1:400
0 2m 5m 10m

- KEY
- 1 KERB BUILDOUT AND INSTALL IN-LANE BUS STOP
 - 2 BUS LANE OPERATING HOURS MON - FRI 7 AM TO 10 AM AND 3 PM TO 6 PM
 - 3 T2 EASTBOUND LANE OPERATING HOURS MON - FRI 7 AM TO 10 AM
 - 4 T2 WESTBOUND LANE OPERATING HOURS MON - FRI 3 PM TO 6 PM
 - 5 ON-ROAD CYCLE LANE WIDENED
 - 6 NEW SHARED PATH
 - 7 NEW PAIRED CROSSING
 - 8 NEW CYCLE RAMP
 - 9 NEW SIGNALISED PEDESTRIAN CROSSING TO REPLACE EXISTING REFUGE CROSSING
 - 10 REALIGNED PRAM CROSSING
 - 11 SIGNALISED PAIRED PEDESTRIAN AND CYCLE CROSSING
 - 12 REMOVED PEDESTRIAN REFUGE CROSSING


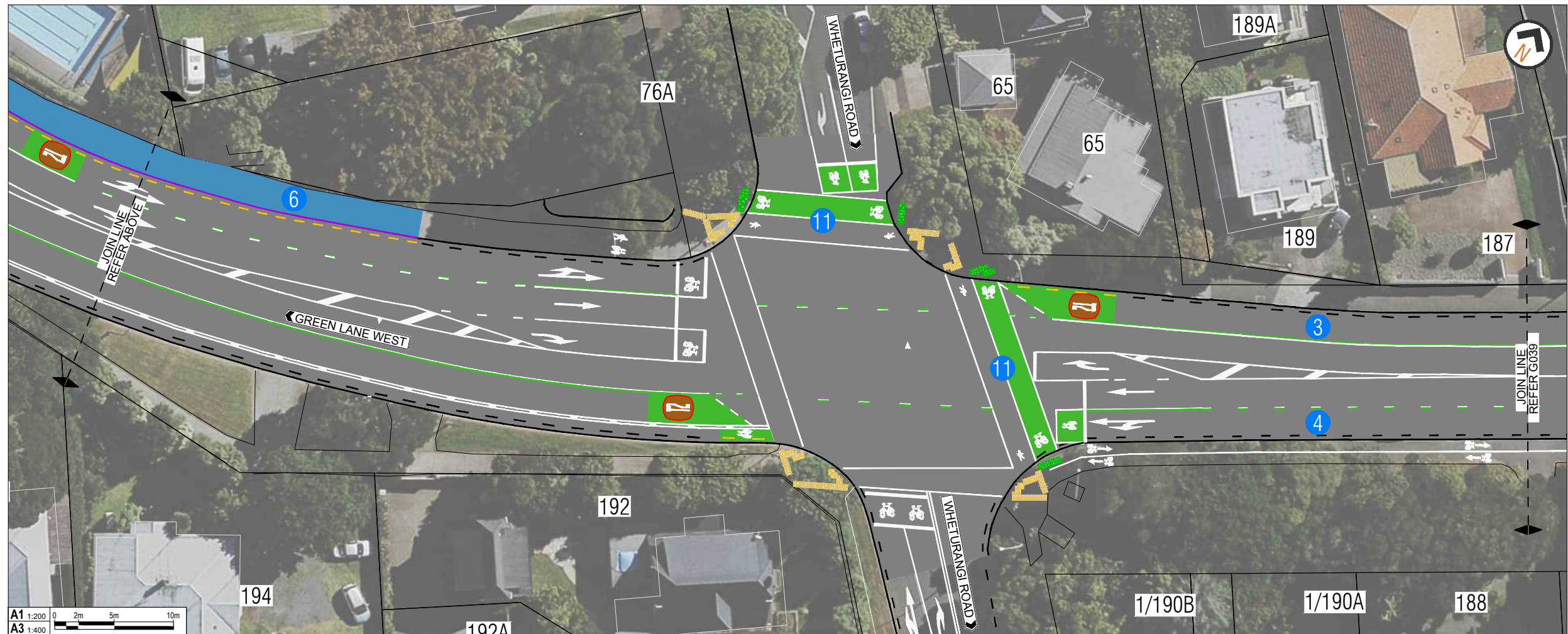
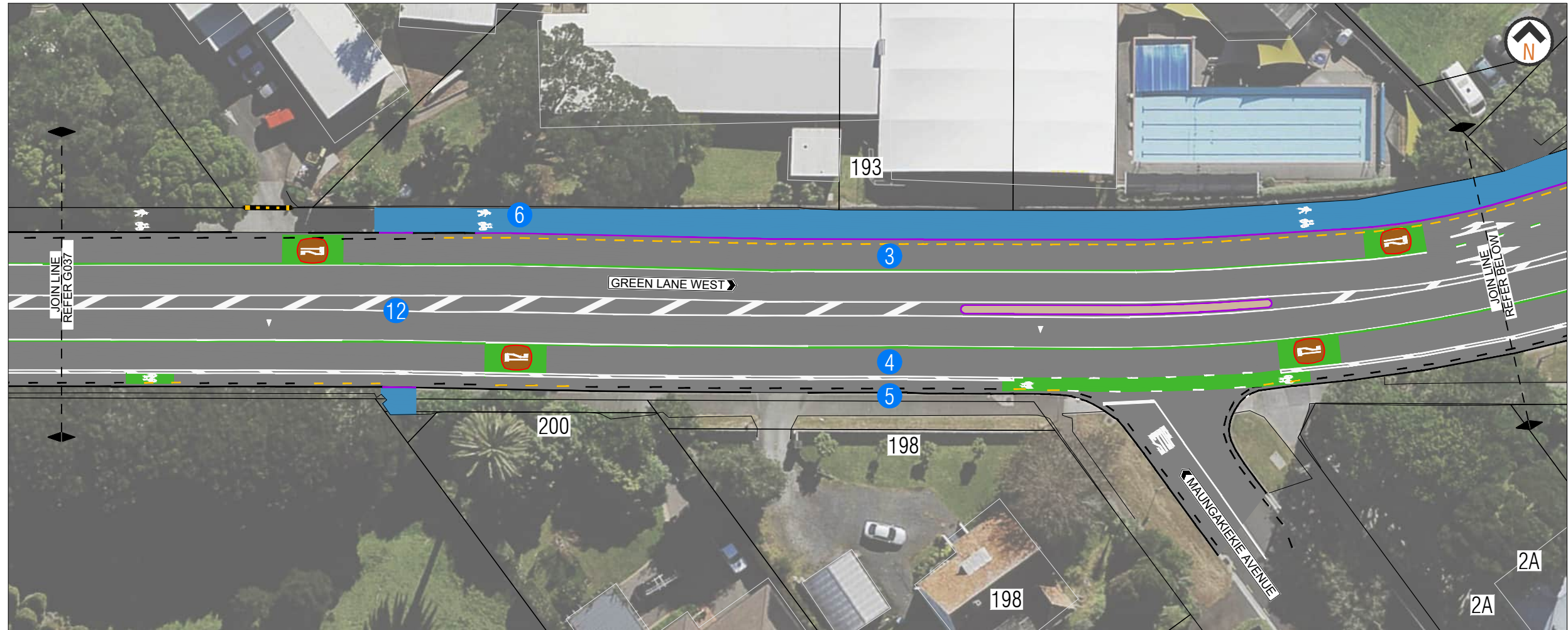
- LEGEND
- ROAD MARKING
 - EXISTING NO STOPPING LINES
 - NEW NO STOPPING LINES
 - NEW KERBLINE
 - RELOCATED BUS STOP
 - EXISTING BUS SHELTER
 - NEW BUS LANE
 - NEW TRANSIT LANE
 - NEW CYCLE LANE
 - NEW / RECONSTRUCT FOOTPATH / SHARED PATH
 - EXISTING FOOTPATH
 - NEW PRAM CROSSING
 - NEW / REINSTATE VEHICLE CROSSING
 - WARNING TACTILE PAVERS
 - DIRECTIONAL TACTILE PAVERS



AUCKLAND TRANSPORT
GREEN LANE WEST IMPROVEMENTS
SHEET 8 OF 10

Status Stamp	PUBLIC ENGAGEMENT		
Date Stamp	17/10/2025		
A1 Scales	1:250	A3 Scales	1:500
Drawing No.	2024-AT-015-06_G037		Rev. A

ORIGINAL SIZE A1
DO NOT SCALE - IF IN DOUBT, ASK



- KEY**
- 1 KERB BUILDOUT AND INSTALL IN-LANE BUS STOP
 - 2 BUS LANE OPERATING HOURS MON - FRI 7 AM TO 10 AM AND 3 PM TO 6 PM
 - 3 T2 EASTBOUND LANE OPERATING HOURS MON - FRI 7 AM TO 10 AM
 - 4 T2 WESTBOUND LANE OPERATING HOURS MON - FRI 3 PM TO 6 PM
 - 5 ON-ROAD CYCLE LANE WIDENED
 - 6 NEW SHARED PATH
 - 7 NEW PAIRED CROSSING
 - 8 NEW CYCLE RAMP
 - 9 NEW SIGNALISED PEDESTRIAN CROSSING TO REPLACE EXISTING REFUGE CROSSING
 - 10 REALIGNED PRAM CROSSING
 - 11 SIGNALISED PAIRED PEDESTRIAN AND CYCLE CROSSING
 - 12 REMOVED PEDESTRIAN REFUGE CROSSING

- LEGEND**
- ROAD MARKING
 - EXISTING NO STOPPING LINES
 - NEW NO STOPPING LINES
 - NEW KERBLINE
 - RELOCATED BUS STOP
 - EXISTING BUS SHELTER
 - NEW BUS LANE
 - NEW TRANSIT LANE
 - NEW CYCLE LANE
 - NEW / RECONSTRUCT FOOTPATH / SHARED PATH
 - EXISTING FOOTPATH
 - NEW PRAM CROSSING
 - NEW / REINSTATE VEHICLE CROSSING
 - WARNING TACTILE PAVERS
 - DIRECTIONAL TACTILE PAVERS



AUCKLAND TRANSPORT
GREEN LANE WEST IMPROVEMENTS
SHEET 9 OF 10

Status Stamp	PUBLIC ENGAGEMENT		
Date Stamp	17/10/2025		
A1 Scale	1:250	A3 Scale	1:500
Drawing No.	2024-AT-015-06_G038		Rev. A

ORIGINAL SIZE A1
0 10 20 30 40 50 60 70 80 90 100 150 200mm
DO NOT SCALE - IF IN DOUBT, ASK



- KEY**
- 1 KERB BUILDOUT AND INSTALL IN-LANE BUS STOP
 - 2 BUS LANE OPERATING HOURS MON - FRI 7 AM TO 10 AM AND 3 PM TO 6 PM
 - 3 T2 EASTBOUND LANE OPERATING HOURS MON - FRI 7 AM TO 10 AM
 - 4 T2 WESTBOUND LANE OPERATING HOURS MON - FRI 3 PM TO 6 PM
 - 5 ON-ROAD CYCLE LANE WIDENED
 - 6 NEW SHARED PATH
 - 7 NEW PAIRED CROSSING
 - 8 NEW CYCLE RAMP
 - 9 NEW SIGNALISED PEDESTRIAN CROSSING TO REPLACE EXISTING REFUGE CROSSING
 - 10 REALIGNED PRAM CROSSING
 - 11 SIGNALISED PAIRED PEDESTRIAN AND CYCLE CROSSING
 - 12 REMOVED PEDESTRIAN REFUGE CROSSING

- LEGEND**
- ROAD MARKING
 - EXISTING NO STOPPING LINES
 - NEW NO STOPPING LINES
 - NEW KERBLINE
 - RELOCATED BUS STOP
 - EXISTING BUS SHELTER
 - NEW BUS LANE
 - NEW TRANSIT LANE
 - NEW CYCLE LANE
 - NEW / RECONSTRUCT FOOTPATH / SHARED PATH
 - EXISTING FOOTPATH
 - NEW PRAM CROSSING
 - NEW / REINSTATE VEHICLE CROSSING
 - WARNING TACTILE PAVERS
 - DIRECTIONAL TACTILE PAVERS

AT

AUCKLAND TRANSPORT
GREEN LANE WEST IMPROVEMENTS
SHEET 10 OF 10

Status Stamp
Date Stamp
17/10/2025

A1 Scale 1:250 A3 Scale 1:500

Drawing No. 2024-AT-015-06_G039 Rev. A